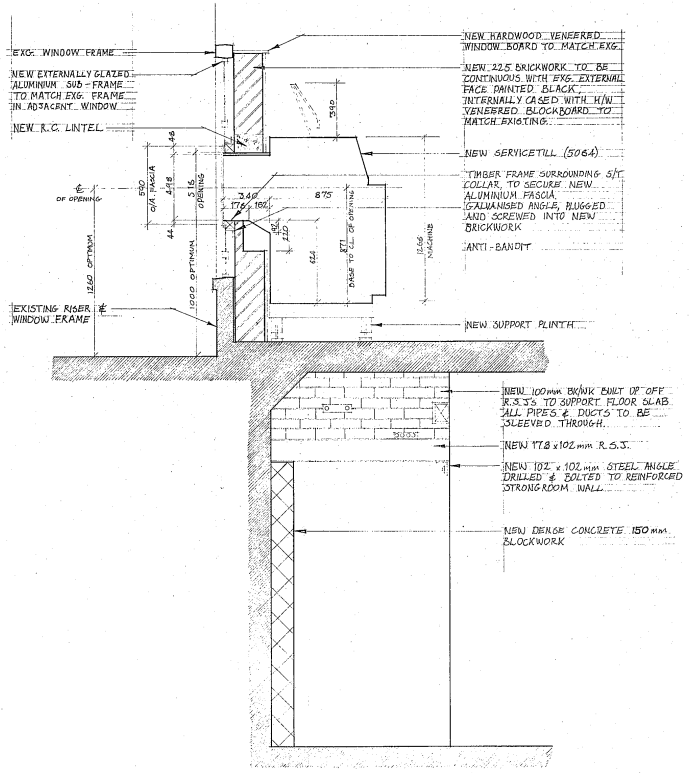

Section AA 1·20

Elevation 1·100 To Osborne Road

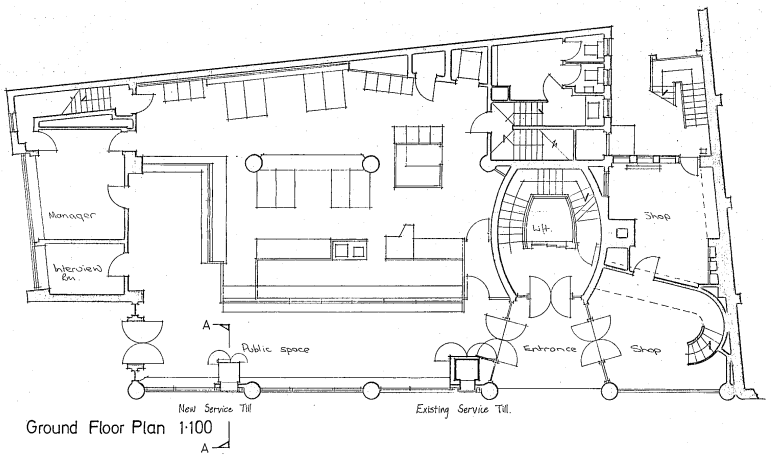

Ground Floor Plan 1·100

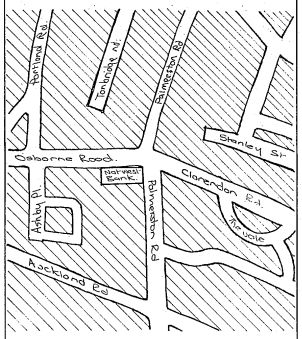

Location Plan

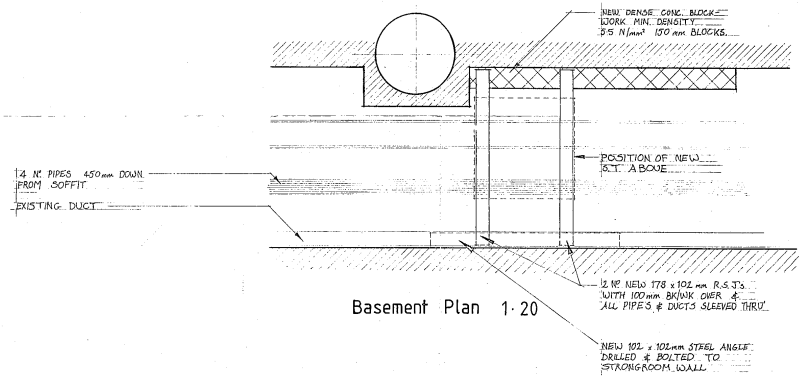

Basement Plan 1·20

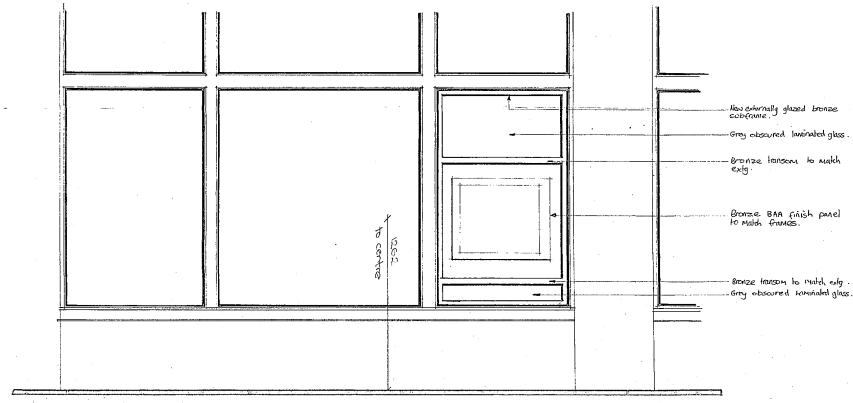

Key Elevation 1·20

CITY PLANNING DEPARTMENT
28 FEB 1989

E.M.GALLOWAY & PARTNERS
CHARTERED ARCHITECTS
STAG GATES, 69a THE AVENUE,
SOUTHAMPTON, SO1 2TA. TEL. 28706/7

Project:
Nat West Bank, 68 Palmerston Road
SOUTHSEA

Title:
Second Service Till Installation
Revised Position

scale 1·100 / 1·20

date FEB '89

drawing number 7891/2

WILL D.O. 4254/94